

# MAP 12

32.1° E

32.4° E

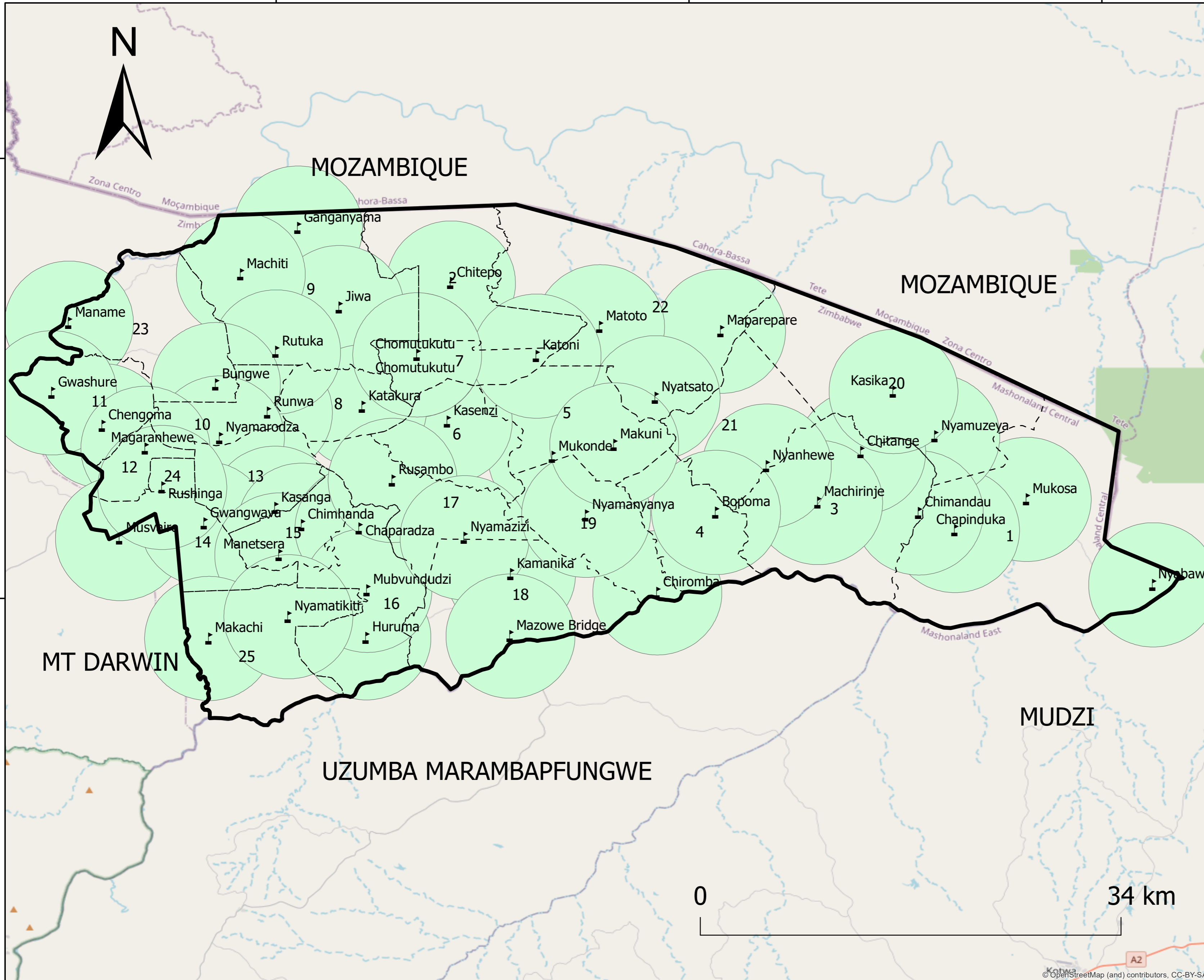
32.7° E

16.4° S

16.4° S

16.72° S

16.72° S



## Rusinga Rural District Council Primary Schools Map





**RUSHINGA**



RURAL DISTRICT COUNCIL

Abiyangu Ngatishandei Pobodzi

### Legend

-  District boundary
-  Ward boundary
-  Primary School
-  School's 5 km buffer

**@2024**

This map shows the spatial distribution of primary schools across Rusinga District

Scale: 1: 220,000

Units: degrees

