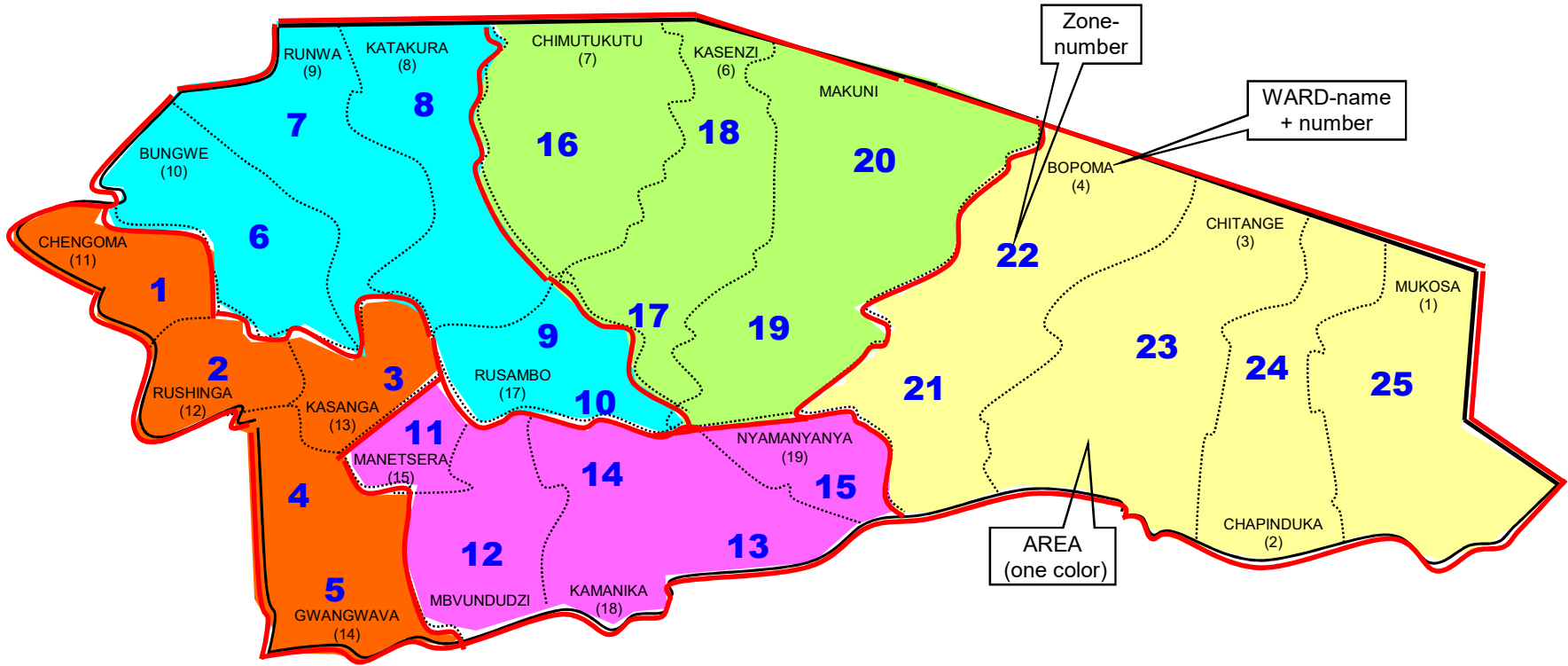


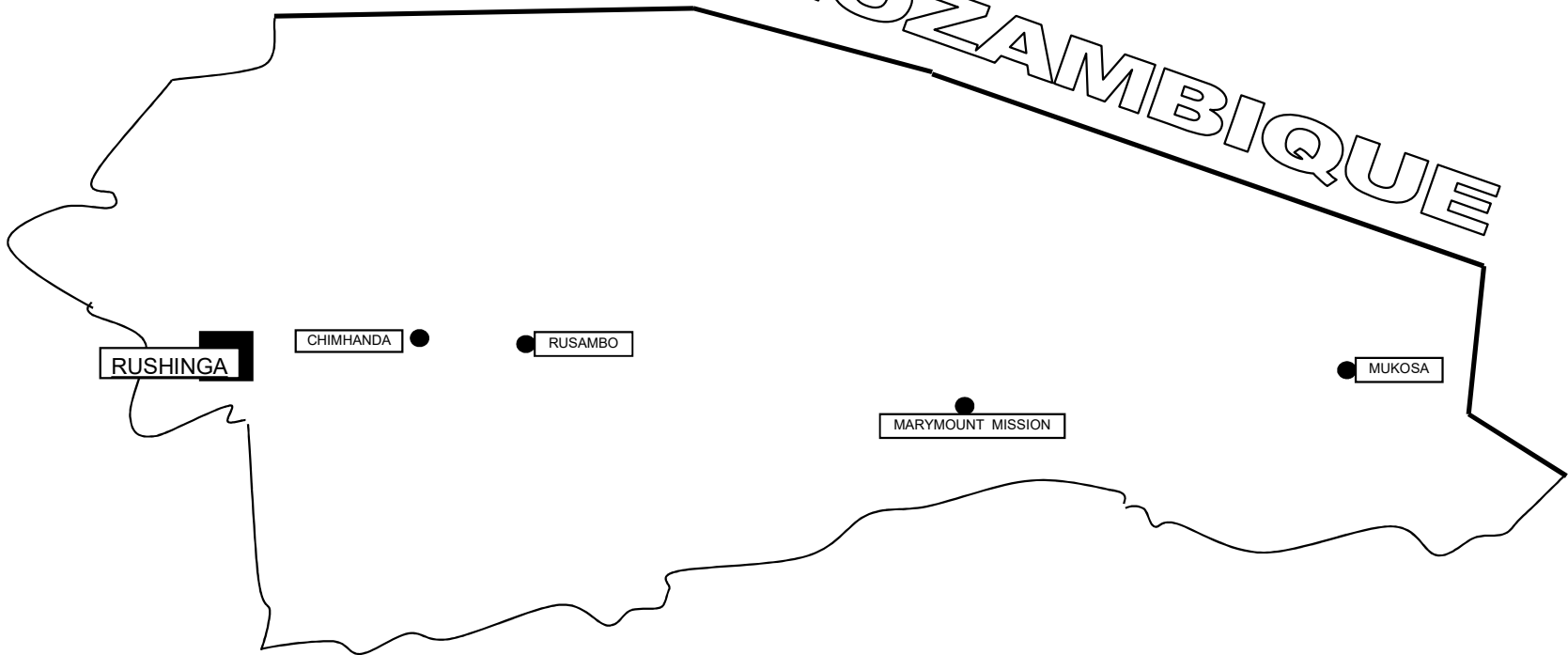
# DAPP Child Aid Rushinga

## PEER EDUCATION STRATEGY - RUSHINGA DISTRICT MAP



Population Rushinga District: (according to 1992 census)	90,000
Area-Population (5 areas)	18,000
Zone-population (25 zones)	3,600
Neighbourhood: (20 families per group)	220

# MOZAMBIQUE



RUSHINGA

CHIMHANDA

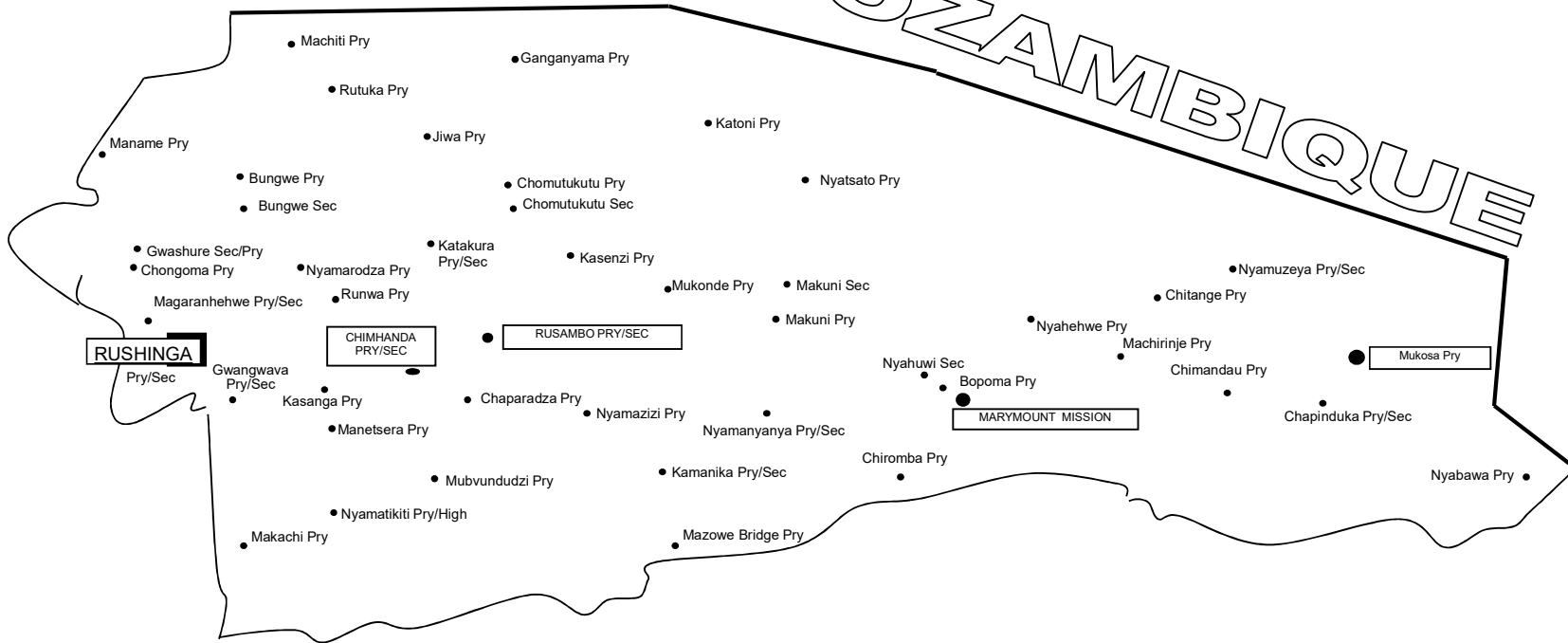
RUSAMBO

MARYMOUNT MISSION

MUKOSA

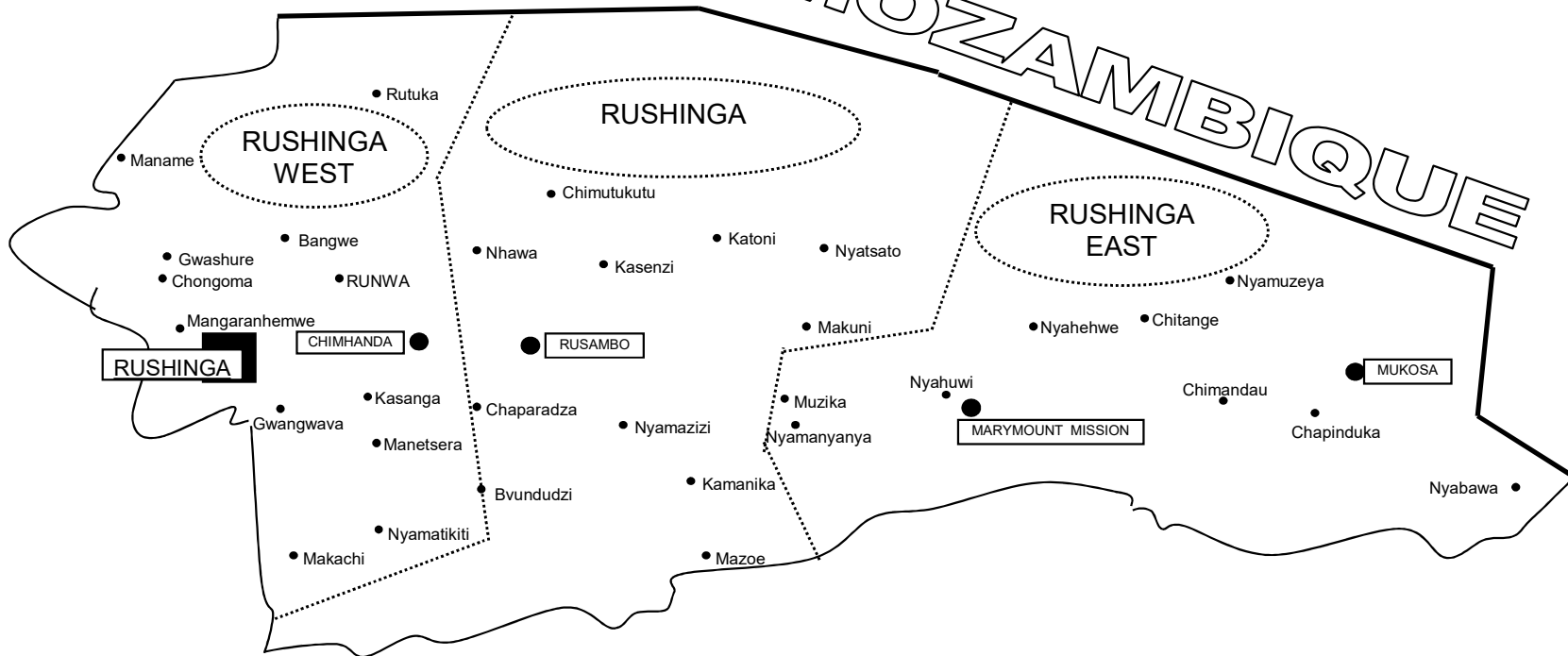
# RUSHINGA DISTRICT SCHOOLS MAP

MOZAMBIQUE



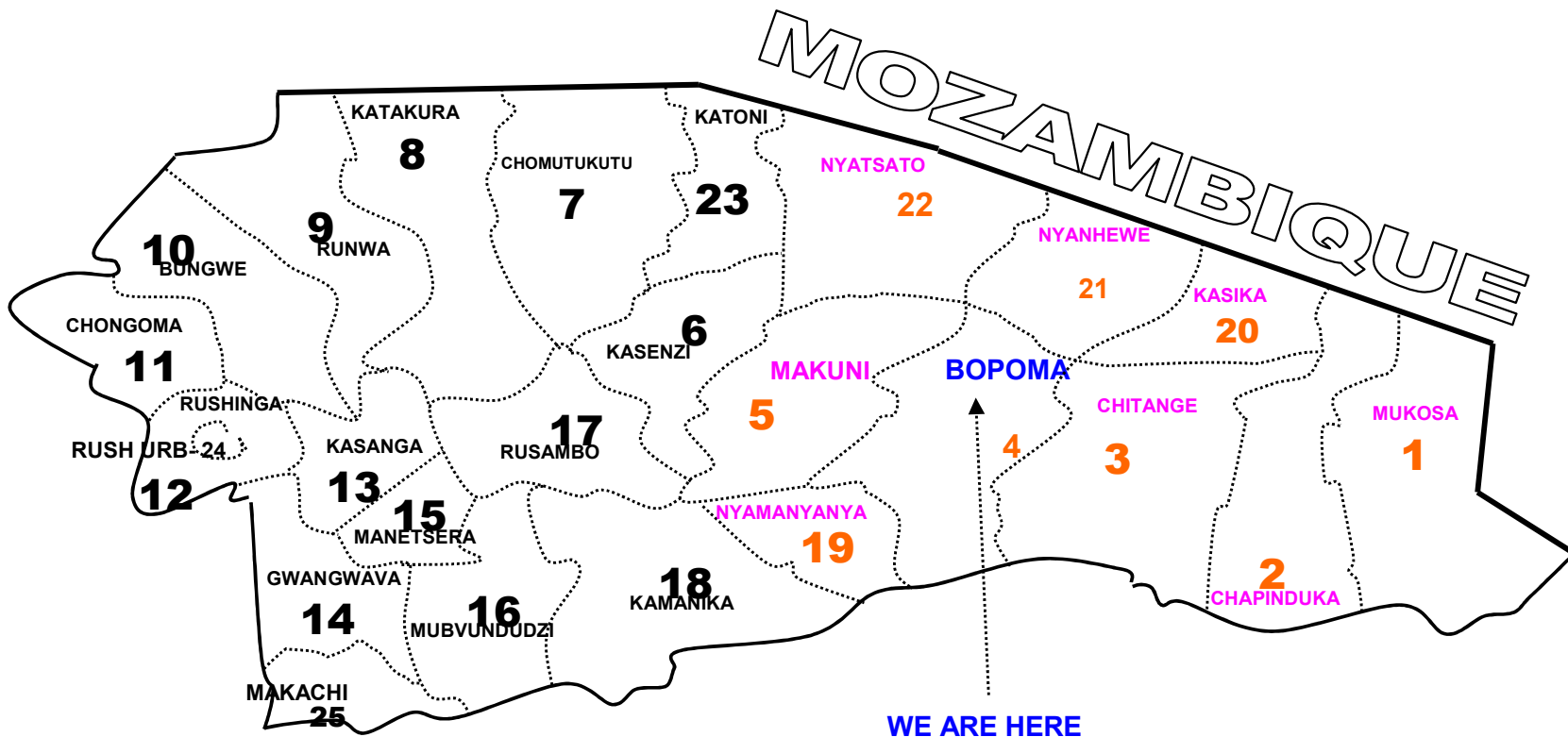
# RUSHINGA DISTRICT MAP

MOZAMBIQUE



HIV & AIDS FRE YOUTH CLUBS ZONES

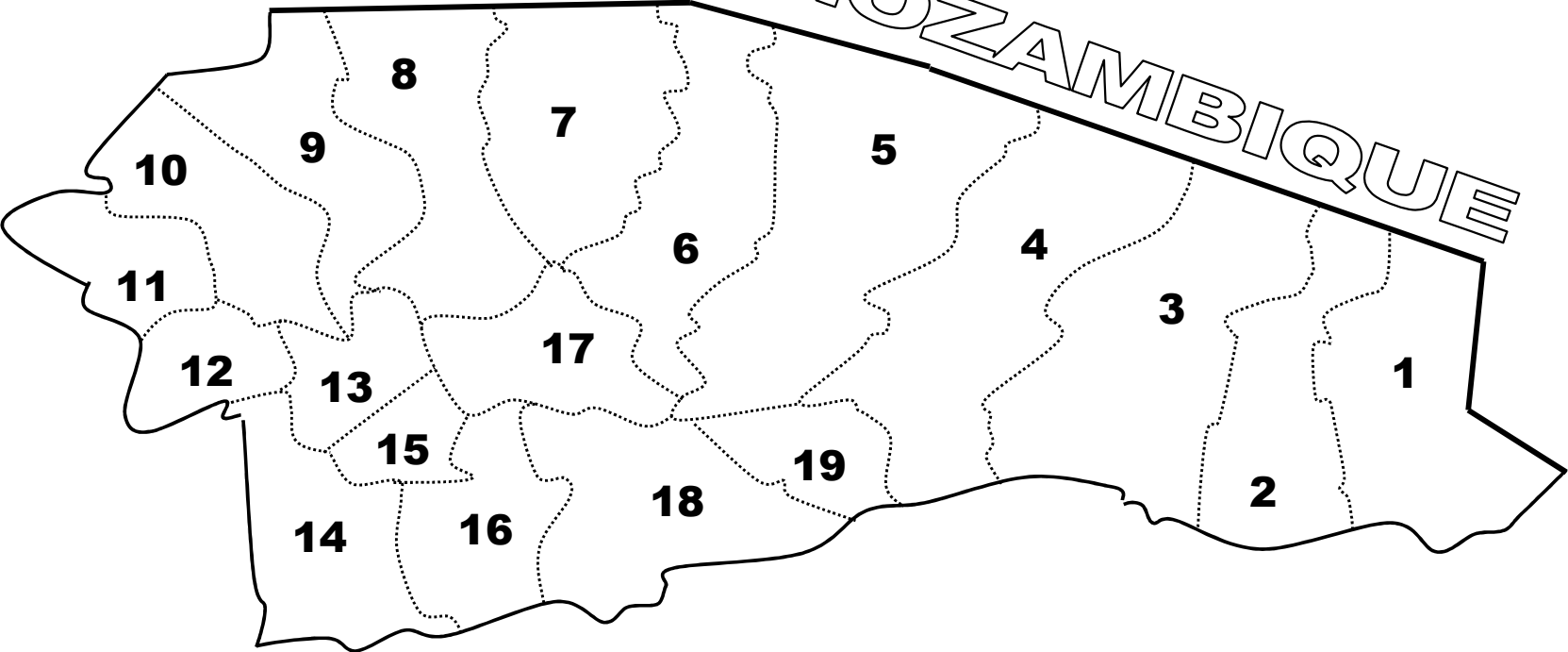
# RUSHINGA DISTRICT MAP



WARD NUMBERS & RESPECTIVE WARD NAMES

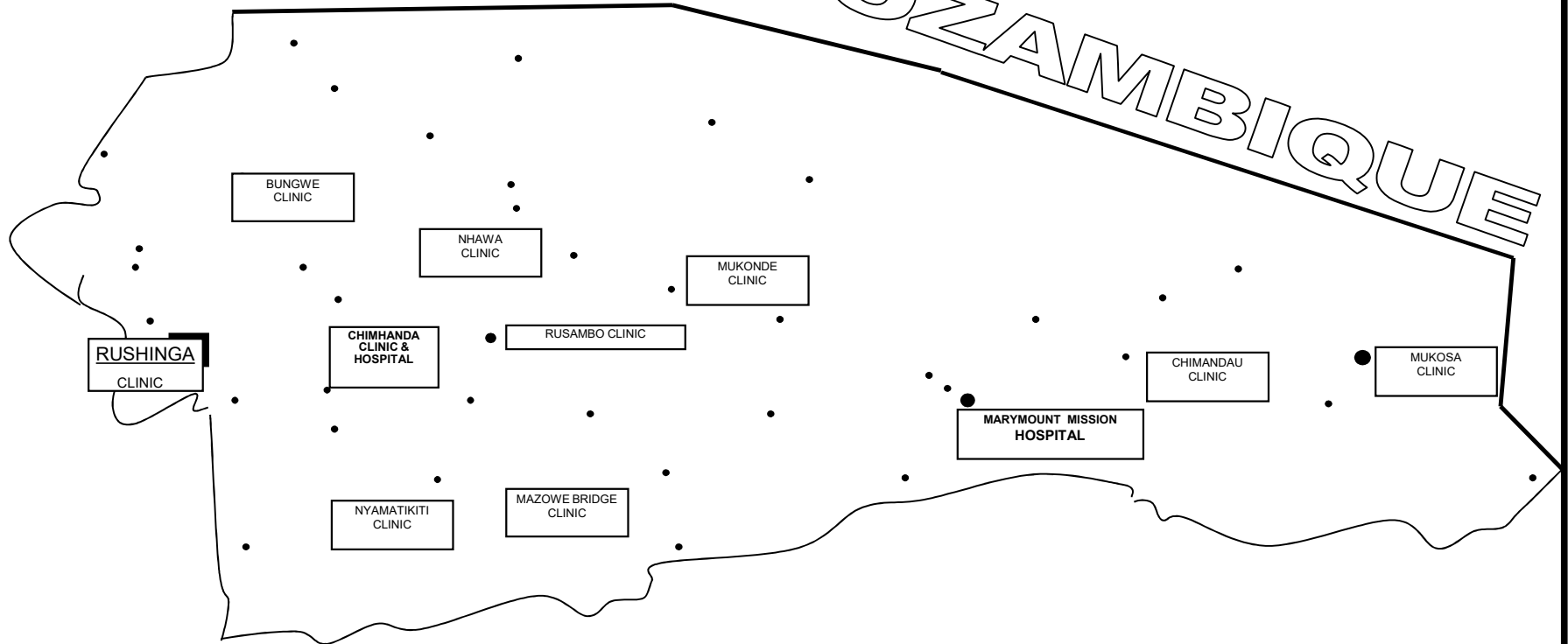
(400 Villages)

# MOZAMBIQUE



# RUSHINGA DISTRICT HEALTH INSTITUTIONS

MOZAMBIQUE







# MOZAMBIQUE

